

Latin America Webquest:

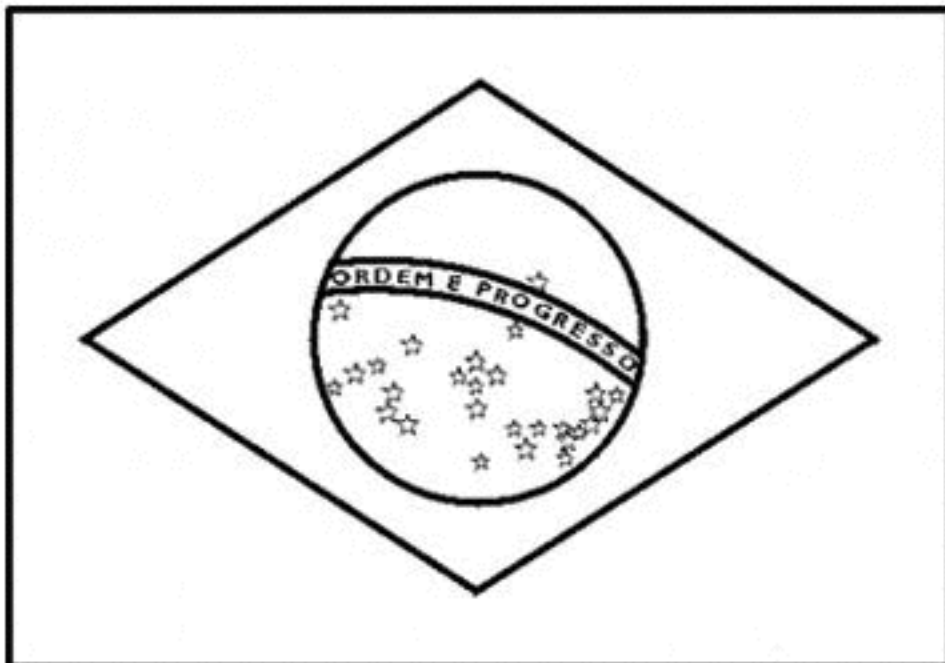
Group Members: _____, _____

SWBAT: use technology to complete the web quest on Latin America's history, government, culture, physical geography and present day information. Completing this web quest will count as a major project grade for the fourth quarter. Be sure to work cooperatively with group members.

Directions: Answer the following questions by using the provided links/websites. Work with your group members and be sure all are participating and have a chance to find an answer.

1. Which country's flag is this? On what continent is the country located? Color it accordingly. <https://www.collinsflags.com/blog/flag-history/brazilian-flag-history-brazil-flag-facts>

Answer: _____



2. What does the phrase "Ordem e Progresso" symbol mean on the Flag? What is the meaning of the colors of the Flag? What year and from whom did they get their independence? http://www.aboutbrasil.com/modules/brazil-brasil/Quick_facts_About_Brasil_Brazil.php?hoofd=9&sub=50&art=895

Answer: _____

3.Count and Name the countries that border Brazil. <https://www.quora.com/Which-countries-does-Brazil-border>

Answer: _____

4. How many countries does the Amazon rainforest spread threw? Name them. <http://rainforests.mongabay.com/amazon/>

Answer: _____

5. Name the 4 contributors to the deforestation of the Amazon Rainforest. What organization has been trying to save the rainforest? <http://rainforests.mongabay.com/amazon/>

Answer: _____

6. In 2016 the Summer Olympics were held in this City in South America. <https://www.nytimes.com/news-event/rio-olympics-2016>

Answer: _____

7. Describe Argentina's Economy: Agriculture, Industry and Exports. <http://travel.nationalgeographic.com/travel/countries/argentina-facts/>

Answer:

Industry: _____

Agriculture: _____

Exports: _____

—

8. What is the meaning of the word Argentina? What is the origin behind it? <https://www.factretriever.com/argentina-facts>

Answer: _____

_____.

9. This country is the longest north- south trending country in the world. How many kilometers is it in length? What is the population as of 2013? What is the Capital? Name the desert that is the driest on earth and its amount of rainfall. What year and from whom did they get their independence?

<http://www.sciencekids.co.nz/sciencefacts/countries/chile.html>

Answer:

Name of Country:_____

Kilometers:_____

Population:_____

Capital:_____

Desert:_____

Independence:_____

10. This is the highest mountain in South America, what is the mountain and where is it located? How high is it? <http://www.kids-world-travel-guide.com/south-america-facts.html>

Answer:_____


_____.

11. What languages are spoken in South America? Which language is used the in the most countries? <http://www.kids-world-travel-guide.com/south-america-facts.html>

Answer:_____

_____.

12. What is this a picture of and where can it be found? <http://www.kids-world-travel-guide.com/south-america-facts.html>



Answer: _____.

13. Use the map to determine which countries in South America border the Pacific Ocean, which countries border the Atlantic Ocean and which countries border the Caribbean Sea. <http://www.mapsofworld.com/south-america/>

Answer:

Pacific Ocean Countries:

Atlantic Ocean Countries:

Caribbean Sea Countries:

14. What type of government does Peru have? How long does the president serve in Peru? Describe the Economy.

<http://kids.nationalgeographic.com/explore/countries/peru/#peru-machu-picchu.jpg>

Answer: _____

_____.


15. This country is bordered by Peru and Colombia. What is the name of its Volcano and explain why it is important. [http://](http://kids.nationalgeographic.com/explore/countries/ecuador/#ecuador-carnival.jpg)

kids.nationalgeographic.com/explore/countries/ecuador/#ecuador-carnival.jpg

Answer: _____

_____.

Directions: You may use the textbook or technology to identify the country that each flag represents and color the flag accordingly.




Name of Country: _____

Name of Country: _____



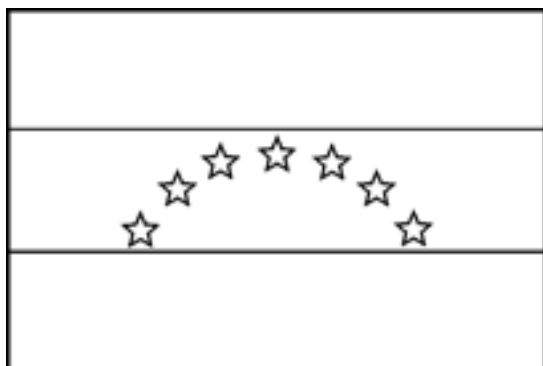
Name of Country: _____



Name of Country: _____



Name of Country: _____




Name of Country: _____

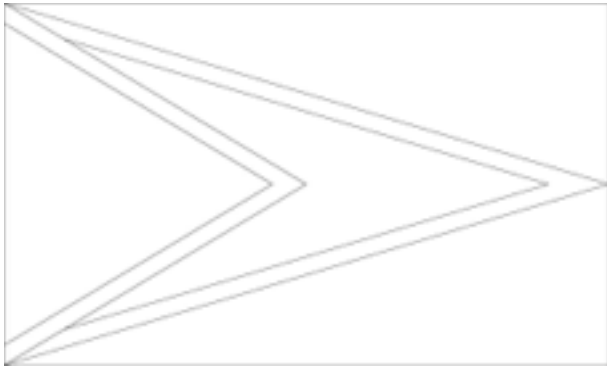
Name of Country: _____



Name of Country: _____

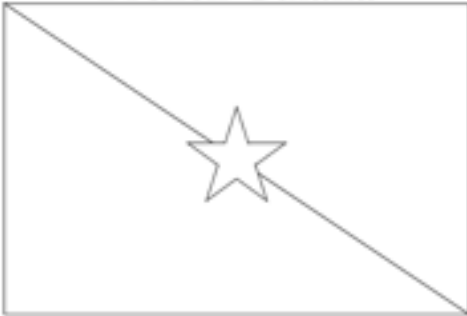


Name of Country: _____



Name of Country: _____

French Guiana



Name of Country: _____