



## HURRICANE SALLY



A Flooded Street From Hurricane Sally

Hurricane Sally hit the Gulf Coast of the U.S. on September 16. The hurricane made landfall in Gulf Shores, Alabama. It is moving slowly and is bringing a lot of wind and rain. The wind is knocking down power lines and many people do not have electricity. Hurricane Sally has brought more than 24 inches of rain to some areas and is expected to bring an additional 8-12 inches of rain. Weather people say the hurricane may move across the Southeast through Friday. They say rain may cause floods in many areas, including Alabama, Mississippi, Georgia, North Carolina and South Carolina.



Photo Credit: Associated Press/Gerald Herbert

Copyright © 2020 n2y, LLC. All rights reserved. News-2-You®



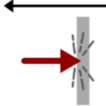
WHAT



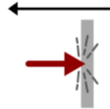
## HURRICANE SALLY



Hurricane Sally hit the Gulf Coast of the U.S.



The hurricane hit on September 16.



16

The hurricane is bringing a lot of wind.



The wind is knocking down power lines.




Many people do not have electricity.





The hurricane is bringing a lot of rain too.




Weather people say the rain may cause floods.



The floods may be in many areas.



These



areas



include



Alabama,



Mississippi,



Georgia,



North Carolina



and South Carolina.





1. **WHAT** is bringing a lot of wind and rain ?



blizzard



hurricane



sandstorm



2. **WHO** say the rain may cause floods ?



weather people



firefighters



zookeepers



3. **WHERE** did Hurricane Sally hit ?



West Coast



East Coast



Gulf Coast

