


LABELING A GLOBE

Name _____



water



land



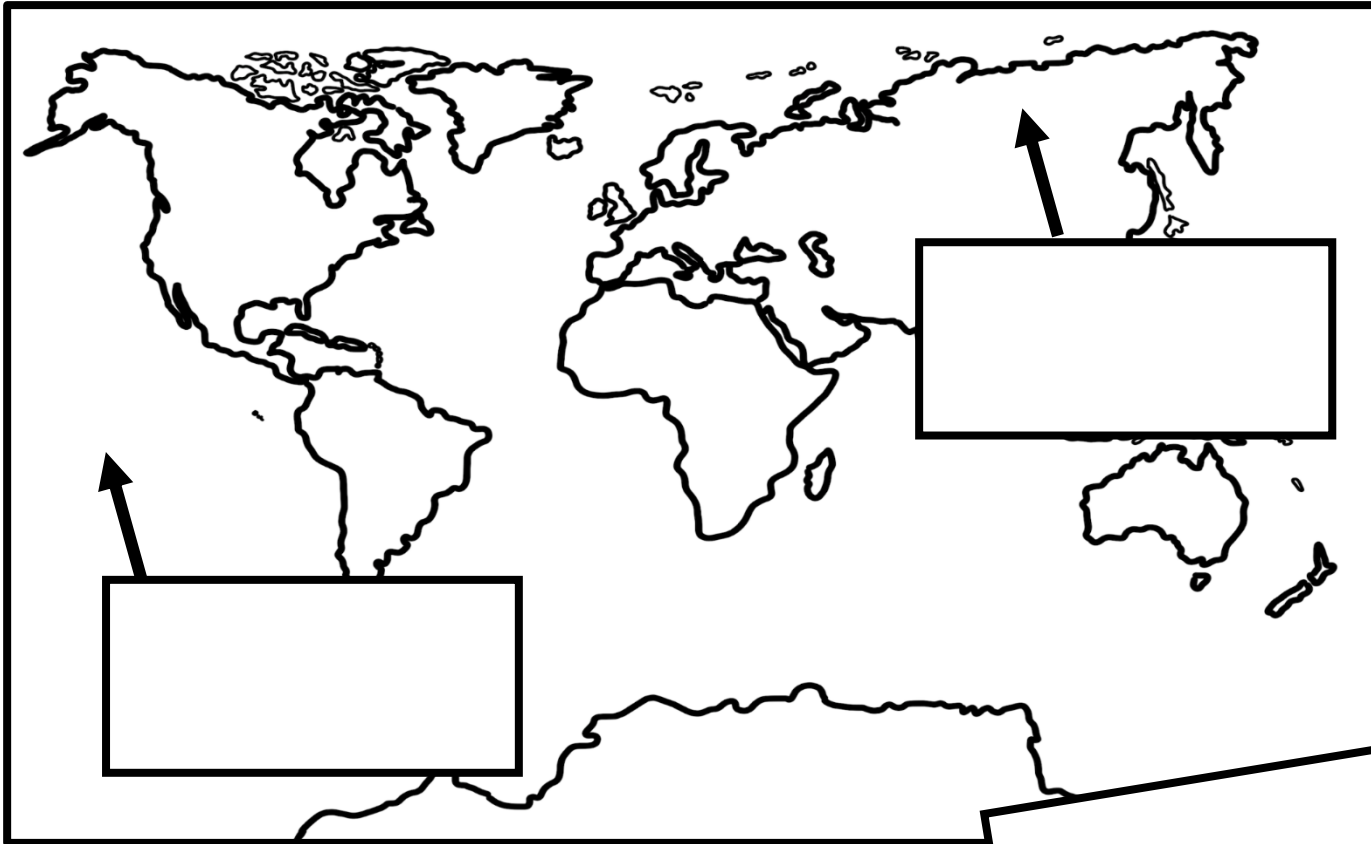
water

globe

land

LABELING A MAP

Name _____



water



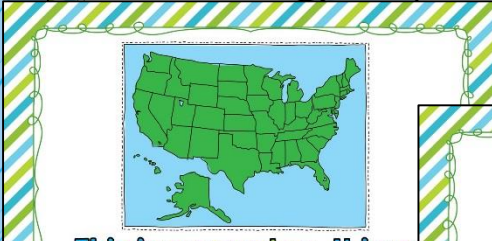

land



water

map


land



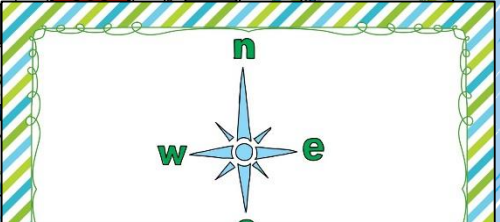
This is a globe. It is a round shaped model of the Earth.



It is a picture of these things.



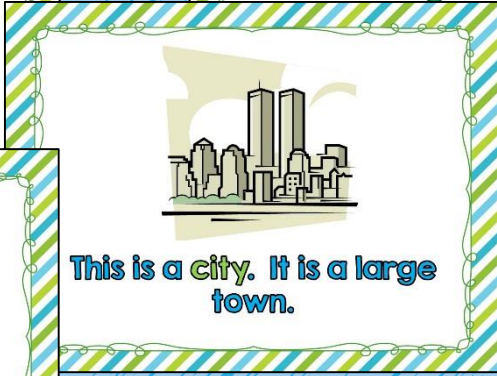
These are symbols for things.



This is a compass rose. It shows the cardinal directions.



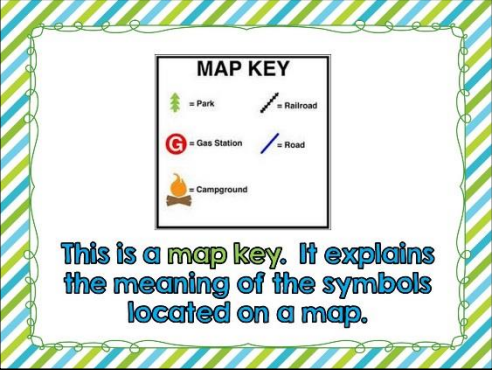
This is Earth. This is the planet we live on.



This is a city. It is a large town.







This is a planet. This is a body that orbits around space.



This is a map key. It explains the meaning of the symbols located on a map.

Posters for Teaching Vocabulary

Maps and Globes Vocabulary

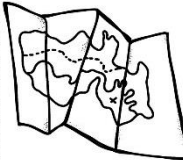
 map	 neighborhood	 symbols	 country
 globe	 compass rose	 continents	 planet
 state	 city	 Earth	 map key

Name _____

WRITE THE ROOM


Examine the vocabulary pictures and write the word in your writing box.

WHAT IS A MAP?




Name _____

Draw a Picture of a map.




Write to explain the meaning of a map.

Picture of a globe.






Write to explain the meaning of a globe.






Name _____

Writing Center




These cards can be used for word walls, write the room, anchor charts, etc.

 country
 planet
 map key

These cards can be used for word walls, write the room, anchor charts, etc.

 symbols
 continents
 Earth

These cards can be used for word walls, write the room, anchor charts, etc.

 neighborhood
 compass rose
 city

These cards can be used for word walls, write the room, anchor charts, etc.

 globe
 state

Mini Books

MAPS ARE

GLOBES ARE

These cards can be used to label the directions in your classroom.

EAST
WEST

ARE HAVE LOOK

These cards can be used to label the directions in your classroom.

NORTH
SOUTH

Direction cards and Tree Map Labels for anchor charts

Name _____

SORTING MAPS AND GLOBES

Ma.Ps

Globes

Name _____

MAPS

K

W

Name _____

GLOBES

K

W

Name _____

GLOBES

are

look

Name _____

PARTS OF A MAP

map key	symbols
title	compass rose

Name _____

PICTURE THIS!

Directions: Draw a picture for each vocabulary word.

maps	globes	state
compass rose	city	symbol
Earth	country	planet

Name _____

MAP SKILLS

- Which direction should you go to get from the grocery store to the park?
- What street is the hospital on?

Name _____

FACTS ABOUT MAPS

Detail #1	Detail #2
Detail #3	Detail #4

Name _____

FACTS ABOUT GLOBES

Detail #1	Detail #2
Detail #3	Detail #4

Name _____

FACTS ABOUT GLOBES

Detail #1	Detail #2
Detail #3	Detail #4

Name _____

MAPS

Name _____

GLOBES

Name _____

MAPS

Name _____

GLOBES

Name _____

ALL ABOUT MAPS

Name _____

ALL ABOUT GLOBES

Name _____

ALL ABOUT GLOBES

Name _____

ALL ABOUT

Name _____

Name _____

ALL ABOUT

Name _____

There are many different types of _____

globes

Name _____

ALL ABOUT MAPS AND GLOBES

globes

Name _____

Name _____

LABELING A MAP

water

land

blue

green

water

map

land

Name _____

THE SEVEN CONTINENTS

Arctic Ocean

North America

Atlantic Ocean

Europe

Africa

equator

Pacific Ocean

South America

Antarctic

Our world has seven continents.

Name _____

ALL ABOUT MY STATE

Illustration: Draw a picture of your state. List four facts about your state.

My State

Name _____

MAP KEY SYMBOLS

water

hospital

school

grocery store

house

post office

police station

Name _____

Trace the path to make your maze. You should draw lines to separate the maze from the start and finish. Color the maze.

Name _____

COMPASS ROSE

Name _____

COMPASS ROSE

Name _____

I CAN LABEL IT

Name _____

MAKE YOUR OWN MAP

This is a map of my bedroom.

Name _____

MAKE YOUR OWN MAP

This is a map of my _____

Name _____

WHERE I LIVE

I live in _____ a _____.


My address is _____

_____ my _____

Draw a picture of where you live

I like my home because _____

Globe Craftivity



<p>'s Conclusions</p>	<p>I learned _____</p>
	<p>I think _____</p>
<p>I noticed _____</p>	<p>_____</p>

End of Year Reflection

<p>Subject Here</p> <p>All About MY WORLD</p> <p>Name _____</p>	<p>ME</p> <p>MY NEIGHBORHOOD</p> <p>MY CITY</p> <p>MY STATE</p> <p>MY COUNTRY</p> <p>MY CONTINENT</p> <p>MY PLANET</p>
<p>Subject Here</p> <p>All About MY WORLD</p> <p>Name _____</p>	<p>ME</p> <p>MY NEIGHBORHOOD</p> <p>MY CITY</p> <p>MY STATE</p> <p>MY COUNTRY</p> <p>MY CONTINENT</p> <p>MY PLANET</p>
<p>Subject Here</p> <p>All About MY WORLD</p> <p>Name _____</p>	<p>ME</p> <p>MY NEIGHBORHOOD</p> <p>MY CITY</p> <p>MY STATE</p> <p>MY COUNTRY</p> <p>MY CONTINENT</p> <p>MY PLANET</p>
<p>My city is _____</p>	<p>MY CITY</p>
<p>My planet is _____</p>	<p>MY PLANET</p>
<p>My planet is _____</p>	<p>MY PLANET</p>
<p>My planet is _____</p>	<p>MY PLANET</p>
<p>My continent is _____</p>	<p>MY CONTINENT</p>
<p>My continent is _____</p>	<p>MY CONTINENT</p>

Me on the Map Flipbook