
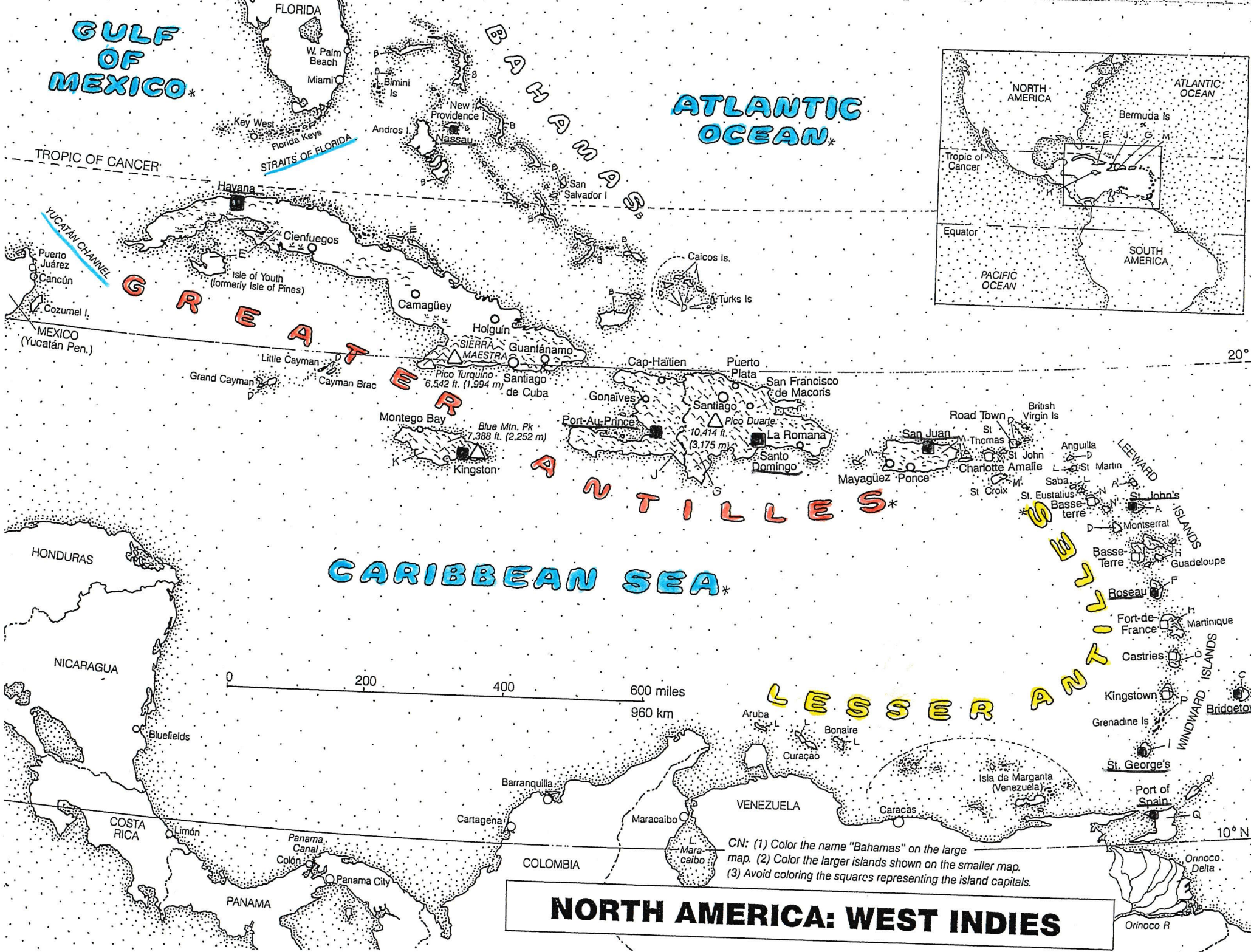
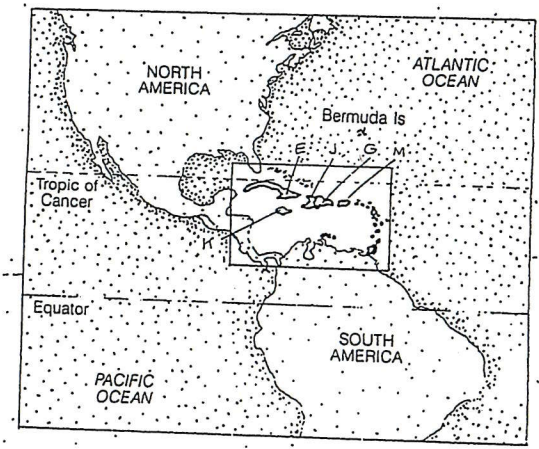


GULF OF MEXICO*

ATLANTIC OCEAN*



CN: (1) Color the name "Bahamas" on the large map. (2) Color the larger islands shown on the smaller map. (3) Avoid coloring the squares representing the island capitals.

NORTH AMERICA: WEST INDIES